





# Mantua Township & Mantua Village

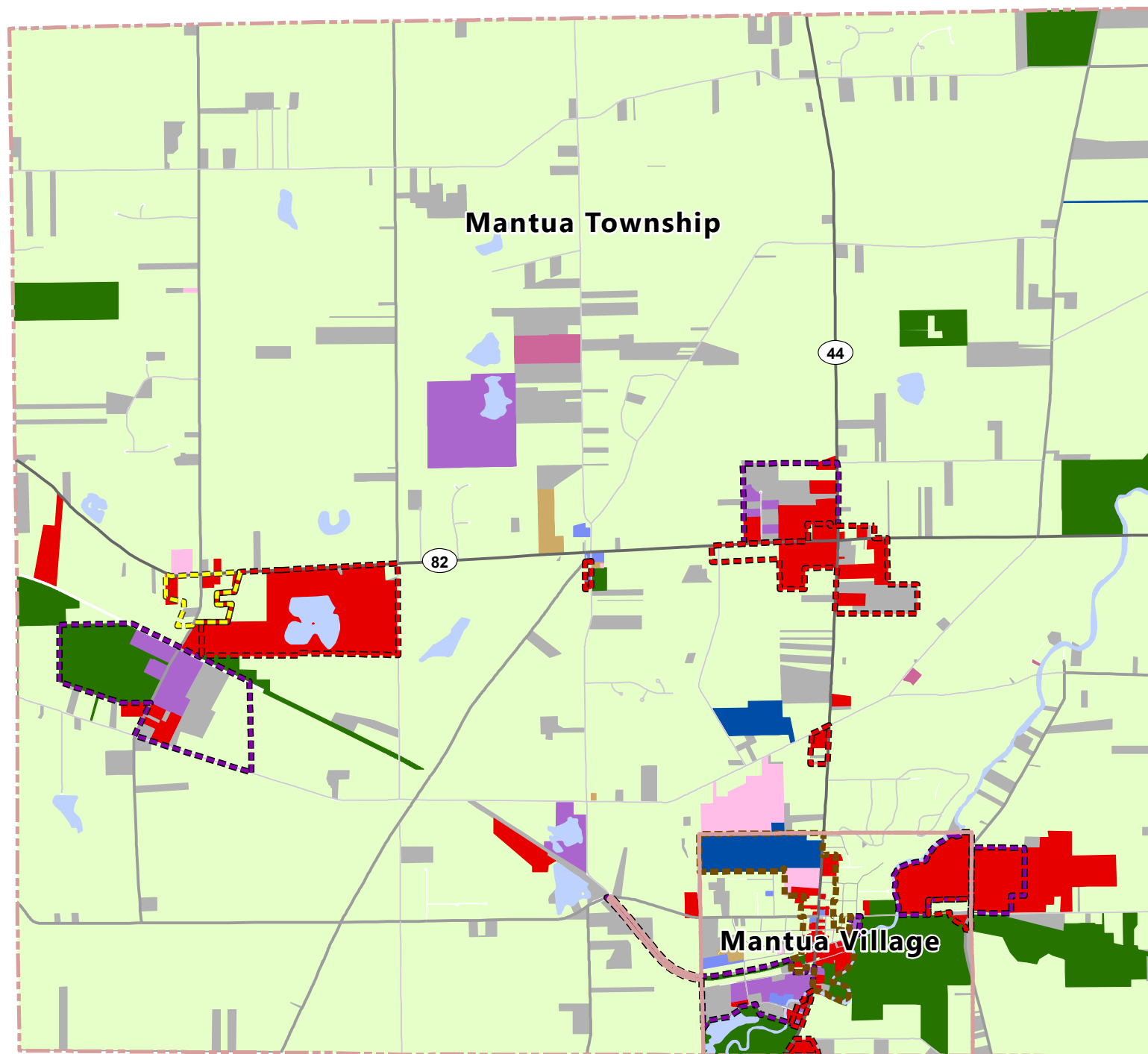


## Land Use 2020

-  Cemeteries
-  Hospitals & Charities
-  Churches
-  Commercial
-  Education
-  Government
-  Industrial
-  Parks & Preserves
-  Vacant (non-residential)
-  Agriculture & Residential

## Commercial & Industrial Zoning

-  Commercial
-  Industrial
-  Mixed Use
-  Residential/Commercial



Source: Roads, Jurisdictional Boundaries, Portage County GIS, 2019; Land Use, Portage County Auditor's parcel data, August 2019; Zoning, PCRPC and community zoning resolutions, 2007 & 2017 (SUBJECT TO CHANGE)

Created by PCRPC  
June 2020

