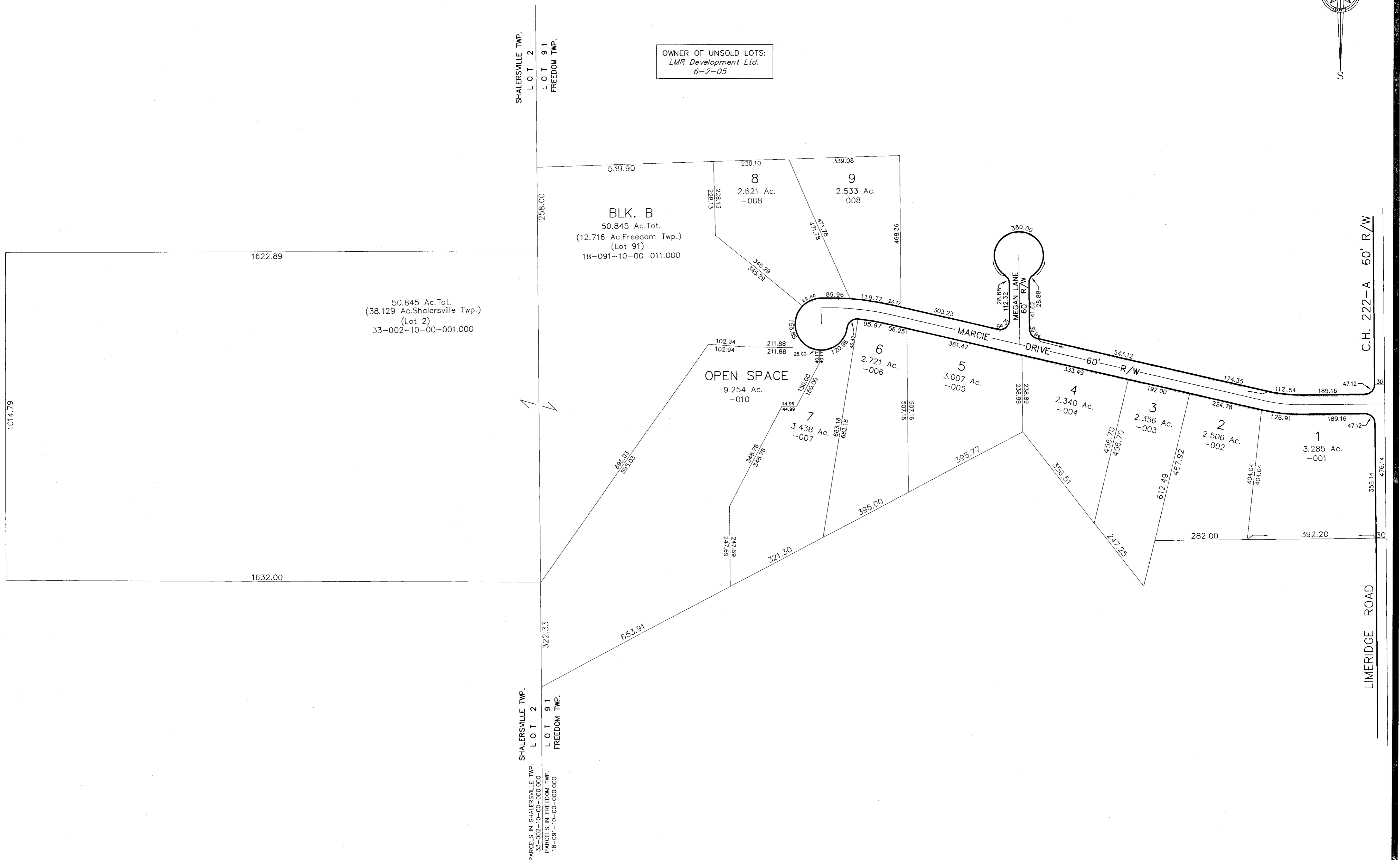
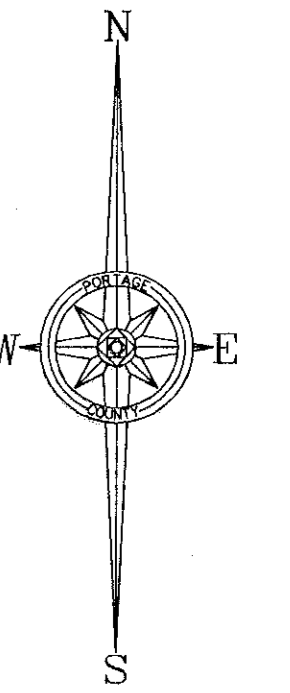


TIMBER STONE

PHASE 1, SUBLOTS 1 THROUGH 9, & BLOCK B, PLAT 2007-40, 8-20-2007

91-A



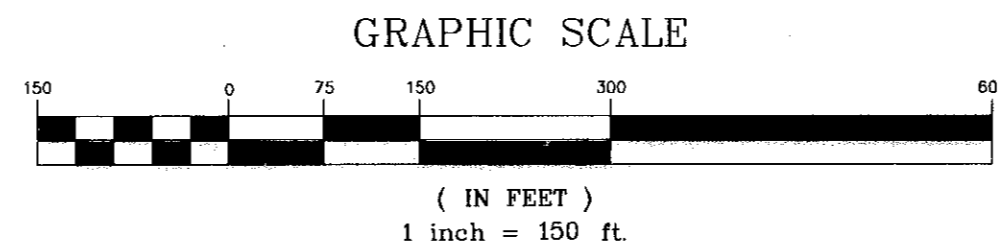
OWNER OF UNSOLD LOTS:
LMR Development Ltd.
6-2-05

BLK. B
50.845 Ac.Tot.
(12.716 Ac.Freedom Twp.)
(Lot 91)
18-091-10-00-011.000

50.845 Ac.Tot.
(38.129 Ac.Shalersville Twp.)
(Lot 2)
33-002-10-00-001.000

OPEN SPACE
9.254 Ac.
-010

33-002-10-00-000.000 (SHALERSVILLE TWP.)
18-091-10-00-000.000 (FREEDOM TWP.)



FREEDOM TWP.

91-A