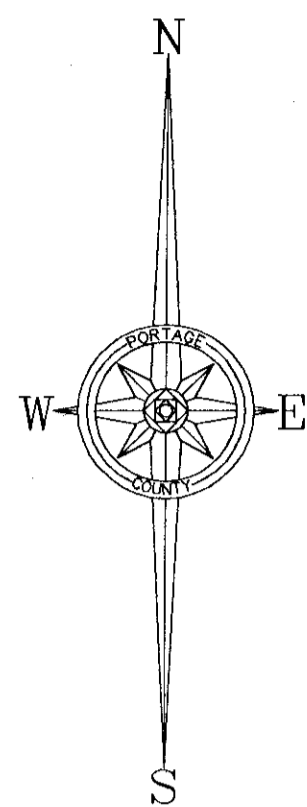
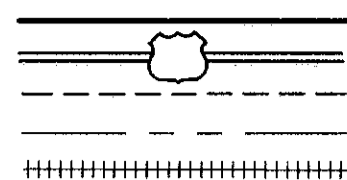


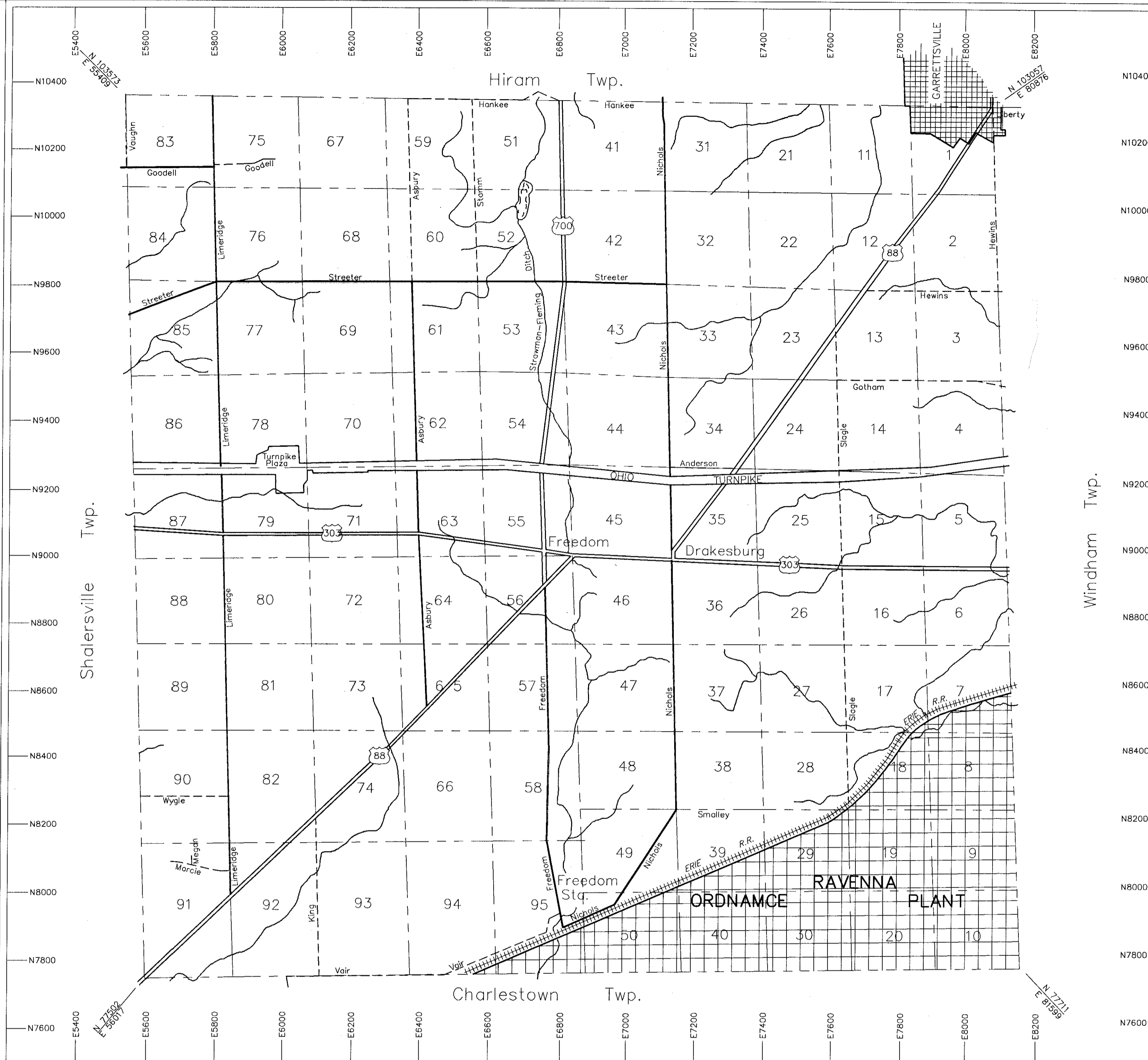
LEGEND

COUNTY ROADS
STATE ROADS
TOWNSHIP ROADS
TOWNSHIP LINES
RAIL ROADS



HOUSE NUMBERS GUIDE

To locate the approximate location of a house number, connect any two corresponding north or east numbers within the map border with a straight edge and intersect with the desired road.
Even numbers are on the south side of an east/west road, and the east side of a north/south road.



STATE ROAD NAME	ROAD NO.	HWY. NO.
RAVENNA - PARKMAN	88	326
HUDSON - BRACEVILLE	303	648
FREEDOM - BURTON	700	514

**R
O
A
D

I
N
D
E
X**

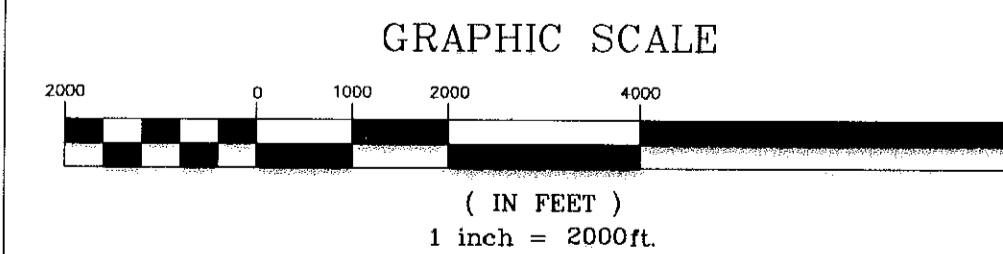
ROAD NAME	ROAD NO.	LOT NO.
ANDERSON	226	34
ASBURY	223	64
FREEDOM	211	57
GOODELL	220	75
GOHAM	232	14
HANKEE	224	44
HEWINS	233	3
KING	229	93
LIBERTY STREET	237	1
LIMERIDGE	222	80
MARCIE DRIVE		91
MEGAN LANE		91
NICHOLS	225	47
SLAGLE	231	17
SMALLEY	228	39
STAMM	227	51
STREETER	219	42
VAIR	175	93
VAUGHN	272	83
WYGLE	218	90

**A
L
L
O
T
M
E
N
T**

**I
N
D
E
X**

ALLOTMENT NAME	LOT NO.	PAGE NO.
BOONE'S	63	63
DONOVAN ACRES	83	83
GORDON SUBDIVISION	49	49
MEADOWVIEW S.L. 1-25	41	41-A/31-A
MEADOWVIEW S.L. 26-45	31	31-A
MIHALKO ACRES	56	56
PERCHINSKE SUBDIVISION	91	91
STANLEY ACRES & 2	12	1,2

FREEDOM TOWNSHIP



PORTAGE COUNTY OHIO

MICHAEL A. MAROZZI P.E. , P.S.
PORTAGE COUNTY ENGINEER