
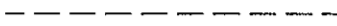
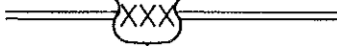

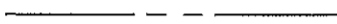
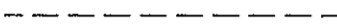


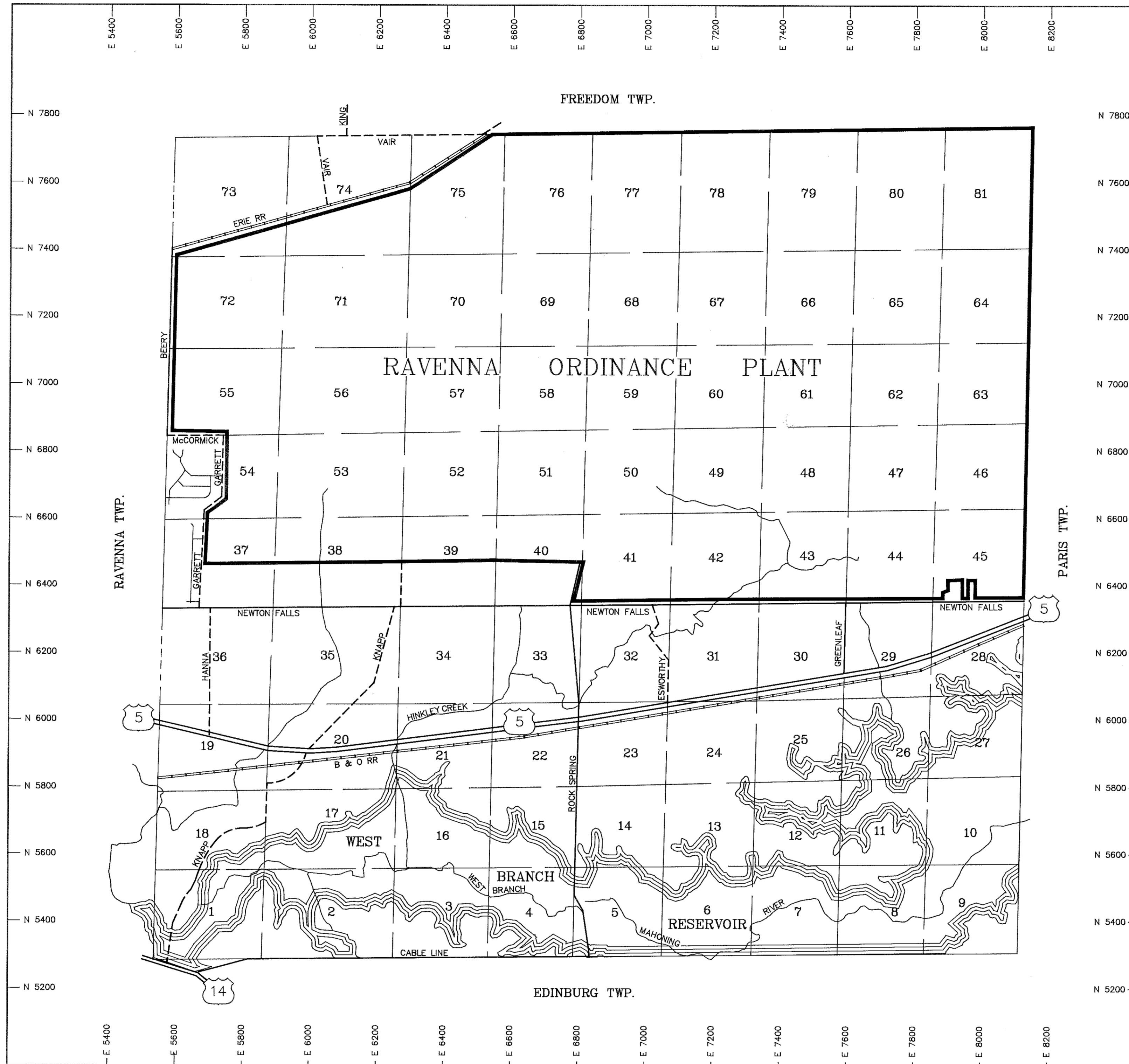


LEGEND

- COUNTY ROADS 
- TOWNSHIP ROADS 
- STATE ROADS 
- TOWNSHIP ROADS 
- TOWNSHIP LINE 
- LOT LINES 
- PAGE NUMBER LINE 
- LOT LINES 



STATE ROAD NAME	SR	SH
RAVENNA-WARREN	5	322
CLEVELAND- E LIVERPOOL	14	12

ROAD NAME	RD NO	LOT
BEERY	173	55
CABLE LINE	120	2
ESWORTHY	123	32
GARRETT	172	37
GREENLEAF	180	30
HANNA	174	36
KNAPP	169	35
MCCORMICK	168	54
NEWTON FALLS	177	32
ROCK SPRING	52	15
VAIR	175	74

ALLOTMENT INDEX

ALLOTMENT	LOT	PAGE
EDGEWOOD SUBDIVISION	22	22
RANCH CLUB ESTATES PART 2	37	37-A
RANCH CLUB ESTATES PART 3	54	54
RANCH CLUB ESTATES PART 4	54	54
RANCH CLUB ESTATES PART 5	37	37-A

HOUSE NUMBER GUIDE

TO LOCATE THE APPROXIMATE LOCATION OF A HOUSE NUMBER, CONNECT ANY TWO CORRESPONDING NORTH OR EAST NUMBERS WITHIN THE MAP BORDER WITH A STRAIGHT EDGE AND INTERSECT WITH DESIRED ROAD.

EVEN NUMBERS ARE ON THE SOUTH SIDE OF AN EAST /WEST ROAD, AND THE EAST SIDE OF A NORTH/SOUTH ROAD.

CHARLESTOWN TOWNSHIP

PORTAGE COUNTY OHIO

MICHAEL A. MAROZZI P.E., P.S.
PORTAGE COUNTY ENGINEER